98 Howe

If found by any one please return to

Prof. Charles Schuchert

Yale University

New Haven,

Connecticut.

Yale Faculty Club

doc. 0125

7443 Quebec Aug 15 - Sep. 12, 1924.

T. Turner
met him at Santa
Rita,
Later he wrote me
from Angeles Hotel,
Los Angeles, Cal.

doc. 0125

Miss Emma V. Schuchert
1900 Mills Ave
Norwood, Ohio

Mr A. E. Schuchert
3937 Regent Ave
Norwood, Ohio.

Mr Phil Schuchert
758 Dalton st., Price Hill
Cincinnati, Ohio

Clara Grace Le Vene
Carl C. Hunter
Edward L. Dana
New Haven, Conn.

Prof. B. M. Butler
Univ. of Arizona
Tucson, Arizona
Prof. A. A. Stoyanow
Tucson, Arizona

Mrs Frances E. Monson
154 Everit st.
New Haven, Conn.

Autenrieth's Pastilles
Lactucarium—
Comar & Cie. French

H. O. Bixby
D. E. Harris
440 Fourth Ave, N.Y.

Mr. Harold C. Barton
Rycade Oil Corp.
315 Hamilton Bldg
Houston, Texas.
Bitchin Kee 24, Hare
Krishna & Rama

---

William Reitt
2110 Twentieth St. N.W.
Washington, D.C.
North 3138

Safe Deposit Box, Tradesmens National Bank, New Haven, Conn.
No 1423.

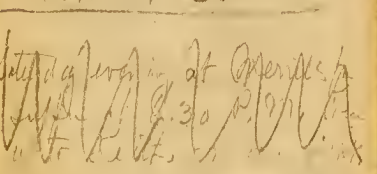

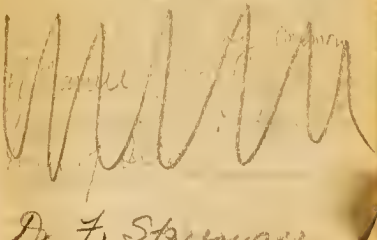

Dr. F. Sprenger
c/o Carlos Vierra
Santa Fe,
New Mexico

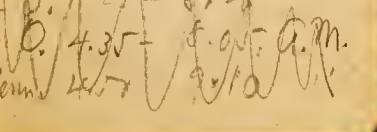

1924 Ticket - 2 S.C.
Scott for President
Brown for 1st Vice Pres.
Campbell for 2 " "
Asst. Committee
Caroom
Ithaca-Cornell Meeting



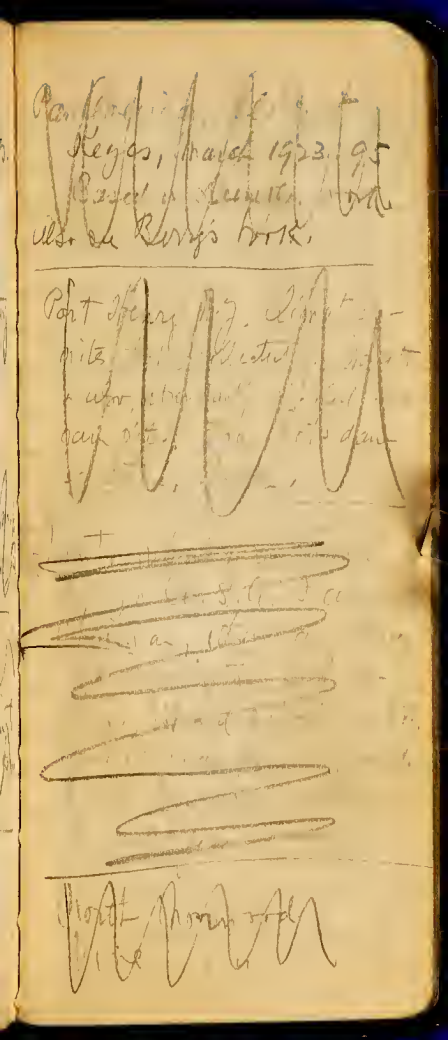

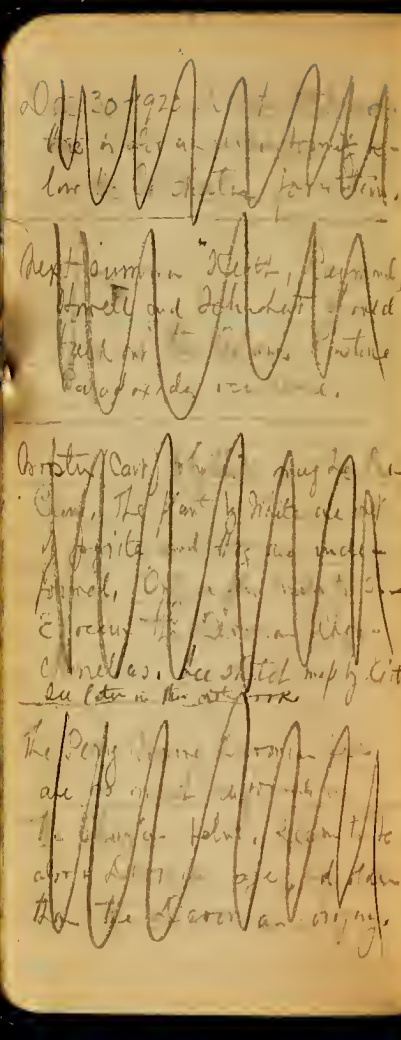



Cross was one of the most grand and commanding figures in the State of the Religious disputes that took place during the civil commotions in the last of Henry 8th. Knox it was not unusual to make a rejoinder to Thomas Cranmer, but Christ cut off the discussion.

At the [illegible] meetings of the
U.S.G.S. Comm. on Fossil Plants,
many Reports [illegible] the Comm.
[illegible] the [illegible] and [illegible] the
[illegible] [illegible] [illegible] [illegible]
[illegible] [illegible] [illegible] [illegible]

~~The [illegible]~~
~~[illegible] in 1881~~
~~(U.S. Dept. [illegible] 45[illegible]6; also~~
~~40, 1890 - 4[illegible]~~ in my
own many [illegible] [illegible]
~~Meteorite, Had [illegible]~~
~~of Feb. [illegible]~~

Perhaps [illegible] [illegible]
[illegible] [illegible] [illegible]
[illegible] [illegible] [illegible]
[illegible] [illegible] [illegible]
[illegible] [illegible] [illegible]
Lepidodendron [illegible] 1" x 3"

Good Books on Soils

The Nature and Properties of Soils, by T. L. Lyon and H. O. Buckman (New edition) 1922.

Roots, Root Breathing and Soils, Hansford, 1906.

Soil Alkali, by F. S. Harris (Wiley).

Agricultural Geology, by F. H. Emerson (Wiley) 1920.

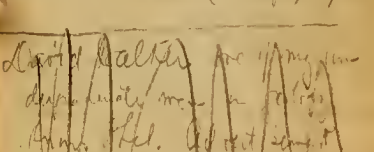



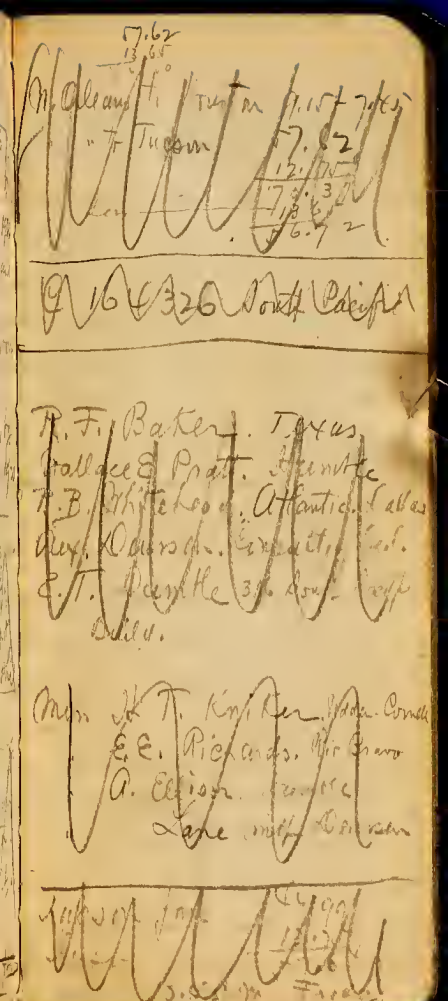

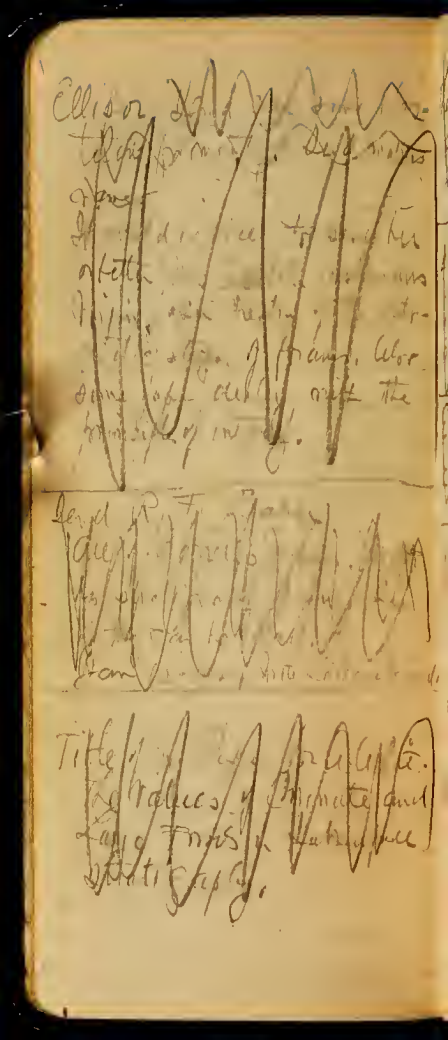

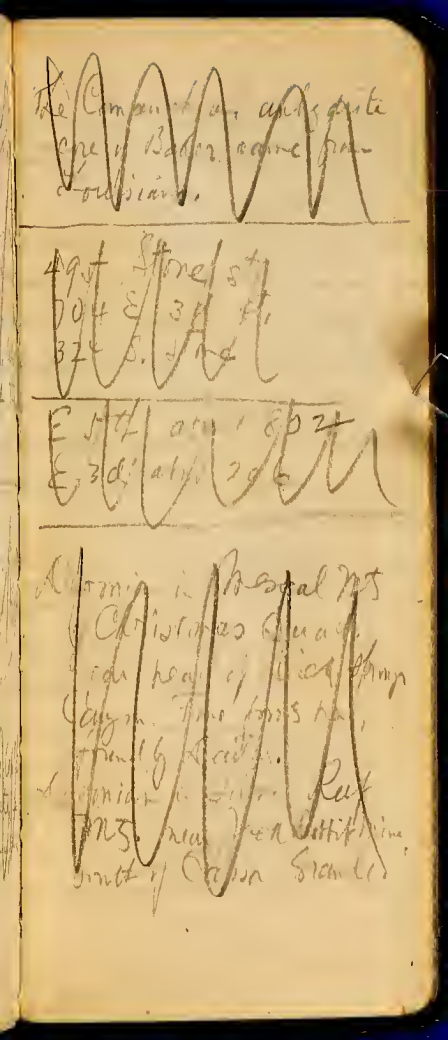

Lectures Fri 1 and 3 p.m.
Tues. 11.40
Wed. E.
Thurs. 11.40

Pres. C. H. Marvin
Dean B. M. Cutler Elem.
Q. F. N. Guild.
G. F. L. Ransome
M. D. L. Agres Fire Ins.
S. J.
Prof. Douglas, Astronomer

A Hotel Register Book
Office of Canyon Auto Co.
Starting Jan. 1st 1924

Stream ... Light
Attraction ... world
for all ... Shores
in all ... colors.
Made ... in Jena,
Call, ... a. Bin.
Price #165.
No 13042 x B 2
... Arnold, N.Y.
A. M. Bennett, 53 ...
23 81. ...



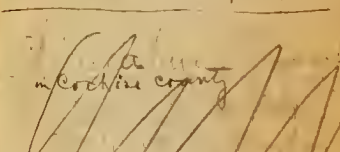

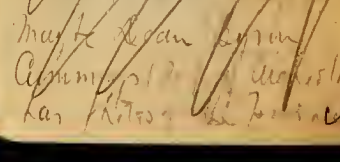

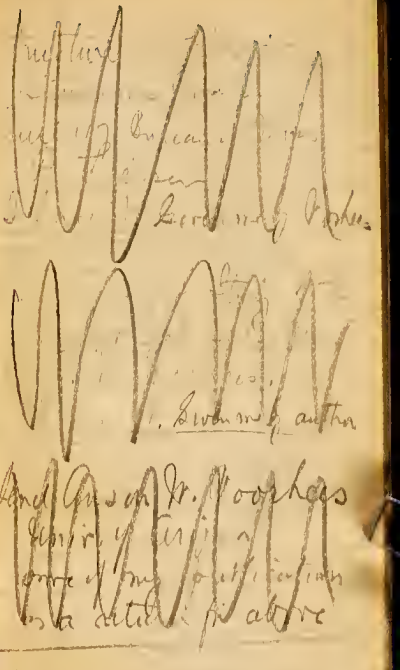

March 3-1924

Dean Butler wants me to come back next year "on my own terms".

Probably for three months. Primarily for Stratigraphic Paleontology, four times each week. May be something else. Some Pribil or lectures.

They certainly will give me $5000. for using ½ time at my old salary.

Abs to Bull of Abstract Journal President Marvin will raise them more privately. Will do it to
(1) Place themselves high in Science
(2) To do good in geology
(3) To build up the geologic library.

---

A.G.P. Co meeting at Cincinnati Ohio 27th to 29th April-1924.

Ford

A Ford car can be rented by the month for $75. Fires and engine guaranteed. Can be seen by call and gas, 15¢ per mile all up, otherwise

Garage has for hire Ford car $75 per month Furnished. Hired out for short $40. Will look after a house for one if desired.

Andrew Clements Bookkeeper

R.R. fares

Tucson to Cincinnati 71.53
Keeper 21.00

Tucson to New York 95.24
Keeper 20.00

Cost me $152 to go to Tucson.

92.53

| | |
|---|---|
| Emma | 185.06 |
| C. D. | 244.48 |
| 2 1/2 Le Vone | 244.48 |
| R.R. fare | 674.02 |
| Meals en route | |
| 4 q each day for 4 days | 36.00 |
| | 710.00 |
| 3 months hire @ 60 | 180.00 |
| Hearse & 2 @ 3 = 6 for 90 | 540.00 |
| Ford @ 150 per month | 450.00 |
| | 1880.00 |

Different at least $2000

Abstract Journal

Lawrence Univ. of Virginia

Lawson " " Col.

Schaeffer " " Yale

Matthew Amer. Mus.

Geol. Univ. of Kansas Pubs.

Reid U. S. G. S.

Canadian Survey

Great Britain

de Margerie France

Germany

Russia

China

Japan

A. C. Argentina

India

Italy

Africa

Australia

March 11-1924

Showed Ransome Lawson's telegram about Abstract Journal. After talking it over for 2 hours was called in Dean Butler and presented alternative plans to get to work if President Harrison can raise the money. It was then agreed to call on Harrison which was did at 3:15 P.M.

The plan is to appoint an organizing Committee to see what should and can be done.

Harrison is very enthusiastic over the plan and is willing to raise at least $10,000 himself to carry the plan along. The point in doing this is to make sure of obtaining started not as a place of big ideas. At the same time to build up a real strong geologic department and not a great geologic library. The appointment Com. on Plan was Lawson, Butler, Schuchert and Ransome (Chairman)



Marvin and Butler want me to accept next winter for 3 months. Will allow $750 for equipment, give me my own room, and $1000.

Will take if I can accept this engagement. Marvin thinks I can lecture but give no regular course nor accept regular appointment.

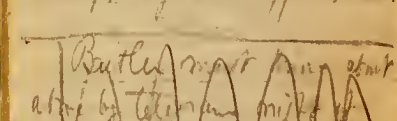

Butler wants me to come about April 6.

March 13-1924 Received Stegamos
my draft for [illegible] Metal. Also in
all work [illegible] the [illegible] and
do in Mr Gyles.

Stegamos wrote on return
for [illegible] the [illegible]
[illegible] Stamp Letters.

Le Tark Ltd no negatives
received from Dunlop for
Identity Charts, &c.
Stegamos write return these
whilst he has the Charts
made He is to send me
a sample of the local work
[each /12] before he orders
all made. When the
negatives are to be returned
by Express prepaid

Dated Glengate Thicon Lane
Hong Kong.

Didactic structure
named by Carpaccio
because it puts the
= dactylic structure
Virg. uses it organically







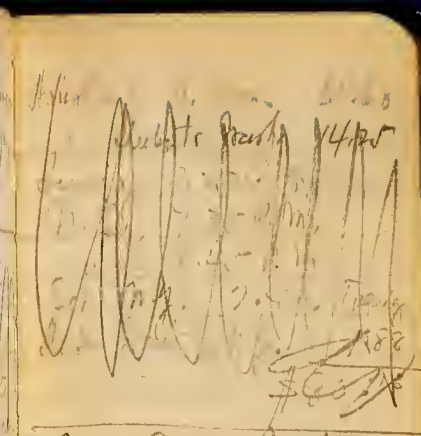

Brit. Assoc. Meeting
Toronto
Aug 6–13.

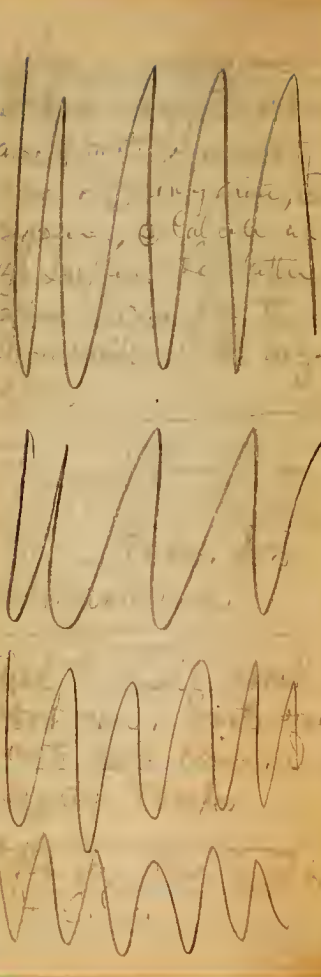

Eastman told Dr. Snider
with a derelict Foam
secret. It did not function.
The [illegible] did not
[illegible] plaintiff
[illegible] Eastman took the
[illegible] does not [illegible]
[illegible]
Eastman [illegible] 2 [illegible] 4/10
[illegible] day [illegible]
[illegible]
[illegible]
[

May 2-1924

Signed papers for Alexander to sell my holding in Forest Park $2240 cash. Commission 5% = $112 and $2.40 stamps. There may be a few dollars more. Dell in Bank = Clarke.

The papers will go through some bank.

Must give Alexander a fee

---

"Eyes and ears of anyone who solicits delinquent mining"

King, Mountaineering in the Sierra Nevada, 1886
Stratfield and Collie, Climbs and Explorations in the Canadian Rockies 1903.

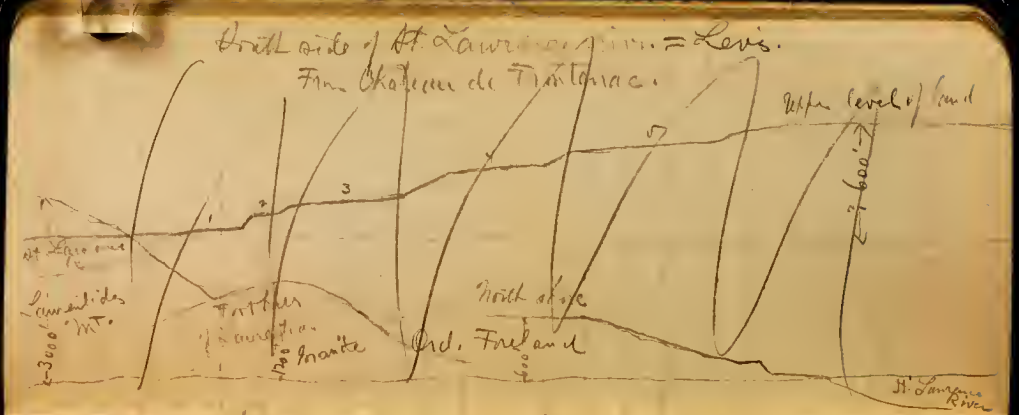
North side of St. Lawrence from = Levis.
From Chateau de Frontenac.
Upper level of land
2,600 ft.
3
2
1
St. Lawrence river
Laurentides Mt.
Trap
Granite
Gneiss
Gneiss
Gneiss

Augs. 15-1924. Indian Cove.

Drew latter bmarcentum contact.

Then come East Point Li. = Inc Limis

Then the Lower Point: Li Enfer. Here
mine rises
a coral reef of storm. and Coral. main some
branchy fossils. Dip here said to be 80 SE.

More port. 20-25 S. Then a big distance
from Point comes to other with the
the upper Point Li in vertical and
direct
strike N. 70 E. To the west the
Indian Point shales (Falls dip To
48° SE. and even Dip, To 40° SE

Coming across th. West the is rising
I saw th Li Point ... th
Point also dipping to S. E.

From East Point to Indian Point the
strata shuttle air on the west

The Indian Point shales are sand
free shales worthy from to end, there are
the ca lenses of li from one inch of
to expand the all. These lenses many of
crinoids. Trilleys fossils very rare

[illegible] The Observations on the Lil. Equinoctium
[illegible] of Infinite were read to Dr. Bradley
[illegible] Professor. The real Dig. of the
Sun noted after your are perhaps
Observations

Lil. in back of Sun was about
25° S.E. Loc. Fig. Same as
Thirsday Rd. in one Lil. and
afterwards Lil.

[illegible]

Sept 16-17 '24, [illegible]

[illegible]

Did not notice
tail in Nov.
and reasons
times

[illegible]

[illegible]

[illegible]

Indian Point (215-?) 215
Nest Point (L'Enfer) 1335
Hopkins Point (100) 125
* Intermediate 1035
Point (175-200) 175
Mc Dennis Boleau 885
Port Daniel or Bascous 1900
La Vielle Ile. 285
" " as. 170
Agattidina 150+
Clemville (Banachan) 150
Total thickness — 5090/43

Estimates. Need finer study.
* Intermediate [illegible] 125
Cliff to [illegible] (200-250) 68
Upper limited. Ls (660) 500 } 1035
Shales (75-85) 140
Slaty sh & Quartzite 235
[illegible] 175
L'Enfer or Nest Point — 1335


The base of the center of the equilibrium is not far from sea-level
Point Lobos
Sunday Aug. 17-1924.
East Limit best
West Limit most faulted.
Fault
Fault
Fault
Fault


Fault
Fault
Fault

Fault
Ground Trough
Fault
40 feet
Water
Fault
Fault
Fault

Aug 19 [illegible]

[illegible] Li. dips 60° S. thick [illegible] N. 90 E.
[illegible] of [illegible] about one half in [illegible]
Stratification. Much [illegible] and gone [illegible]
[illegible] Thin ochrous [illegible] and [illegible]
[illegible]

Near center in a sandy [illegible] marsh
[illegible] thin veins [illegible] of [illegible]. The prin.
Brown [illegible] and [illegible] rock-points. Strata
20 to 30 feet thick. The [illegible] rest Li. by
[illegible] [illegible] [illegible] [illegible] [illegible]
[illegible] [illegible] [illegible] [illegible]

~~[illegible] of rest Li.~~
~~in 4[illegible] [illegible]~~
~~the 3[illegible] sandy [illegible]~~
~~[illegible] [illegible] Li.~~
~~[illegible] [illegible]~~
~~[illegible] [illegible]~~
~~[illegible] [illegible]~~
~~[illegible] [illegible] [illegible] [illegible]~~
~~[illegible] [illegible] [illegible] [illegible]~~
~~[illegible] [illegible] [

I then came on the shore at the
~~[illegible] a certain point, at and~~
~~towards it, and parallel to it~~
I see the same li. ~~of sea~~. Both
dip. E. 35. Dist. N. 90 E.
here is nearly 200 feet more to
some light coloured li. 560 ft.

As I came out upon these li. they
are high crumbled and very thin bedded
at the S. end to be in the Mid. Pink li.
At first in the E. they have the usual
strike and dip, but 1/8 mile W. the
dip 50° S. 11 E. and this N. 70 E. I
[illegible] the thick
of the Mid Pink li., but not less than
50 feet thick, may be 60 feet or fifty
Just below the li. are [illegible]
mid Pink
li. [illegible]
[illegible]

The top of the 660 feet of Upper [illegible]
rest I read [illegible] 550 feet. Coal and
Coal measures
Dam now over [illegible]
[illegible]
(Mr. [illegible] record [illegible])

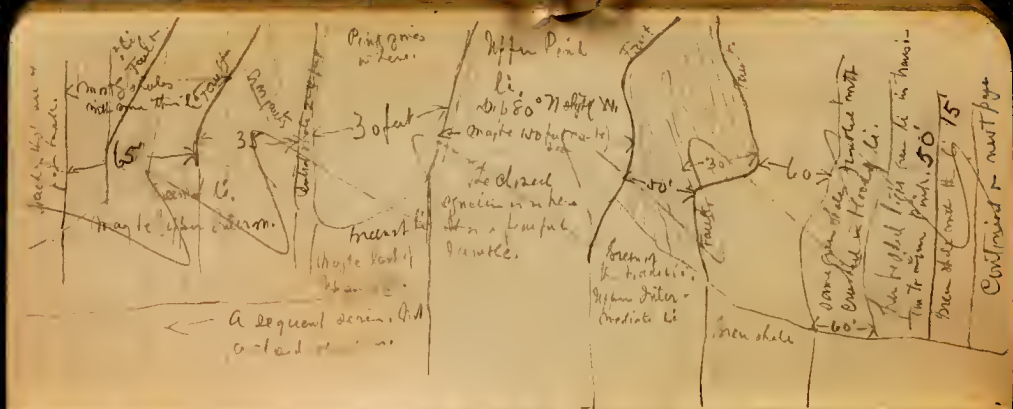
Pink Brick
Li.
Dip 80° N 45° W
Marble Wall
Fault
Marble Wall
Fault
Pink Brick
Li.
Marble Wall
Fault
Marble Wall
Fault
Pink Brick
Li.
Dip 80° N 45° W
Marble Wall
Fault
Fault
Fault

Pillar Point

From the town hall on the Pillar Point road, keep the sea on the right hand side. Here one sees the abrupt termination of the Monterey series by the Santa Cruz conglomerate, which is here seen to be an anticline.



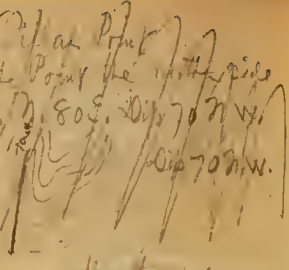


[illegible] Bearings are all
[illegible] Magnetic, Variation
[illegible] Miles.

Farther in the [illegible]
[illegible] Course [illegible]
[illegible] Channel [illegible]
as the Pilot cannot keep, could
not safely ground it at any season
of the tide.

Thursday. May 21-1914
East to Arroyo La Barte

~~This 116 [illegible] steps from [illegible]~~
~~[illegible] first head to [illegible]~~

~~The 210 steps to next west and~~
~~[illegible] cross the railroad~~

~~The 110 steps no. 1 to first [illegible]~~
~~upon [illegible]~~

Tan of my steps made 2½ feet.

$$\frac{2\frac{1}{2}}{\frac{1}{4}} \quad \frac{10}{4} \quad 1)\overline{330}(330 \text{ inches}$$

$$\frac{2\frac{1}{2}}{\frac{3}{2}} \quad \frac{5}{3} \quad 10\overline{)33}\ 3 \text{ inches for each step}$$

Day 31 in to 1st 1 steps

Very little [illegible] more road
~~from the east to west B.~~ to fill in between
the road from the [illegible] road
and fill in detail. Just to the north
work, 6 rods in the B. entering with
Bell Ranch. Then on the [illegible]
to the N. and S. of Lake
[illegible] 310 steps E. of [illegible] and B.
then it is 150 steps to road [illegible] Lake
to N. of rock about 100 ft. B. does not go
around S. of [illegible] but comes the [illegible]
grade of the [illegible].

[illegible]

[illegible] N.90 E.

[illegible] N. [illegible] E.

[illegible].

Thu) Sounded [illegible] the tidal [illegible] Point and then they were about to [illegible] Pillar Point. At last cast in 15 fm. the shore N. 110 E. dist 50 m. The tide [illegible].

[illegible] Point Pt. it is [illegible].

[illegible]

From the coast of [illegible] it might [illegible] is strong to the [illegible] East of [illegible] [illegible] stop 80° N. [illegible] Off [illegible] Pillar [illegible] Pillar Point. All [illegible] N. [illegible] Pillar [illegible] N. [illegible].

A like [illegible] across the [illegible] a little to E. and

the next [illegible] dip N 60°
(cross bedding series)
We I got E. along [illegible] the dip varies bet. 30 and 60 to N. and at the [illegible] away near Cross a route the dip of the upper Pink [illegible] must be over 25° N.
There is half a mile of sand below the stairs of the quay at Soto Red Point when the shore dip at 25 to N.N.E.
Is there any the fault in here, or have we [illegible] this [illegible] the Light-Point Basin [illegible] the Green Point [illegible] with the top of the dark rock beneath? It looks that way since the whole [illegible] point as one sees near Hillen [illegible] dip N 25° N., about 25° N. and E.
I see no fault anywhere in the region all in the N. Point of the Pillen Point Anticline.

Friday Oct 22 - 1926.

The high Pink of Ore Bonnis Core
crown of ore in the nose ridge. Still worked
above a short area of farm land. The
ridge the same, but towards the shaft not
so much.

There are marked out the whole Pink all
the way from Ore Bonnis Core to the quarry
near Core of Ba Barte. The fault must lie
to the north.

The thin red shall lie to the north of the
Upper Pink must be the Pink in Pink Ba. The
fault may lie on the light of the section. The
ore on the nose where traced the road across
the railway.

Farm path to Core & P. quarry.
Pink (upper) Ba. Below follow
Fremit the country rock. Ba Fronds
It seems here 40ft [illegible] strike.
There seems to be a [illegible] there must be a
fault to the Pink a little to the South
for the ore is also on [illegible] the road Farm.
to the right there is [illegible]
country. Visible for 2 chains.

This seam looks different from the Harwich Cliff Point. Here the shales do not come in below, but the green & red with gons of light shale crumbled in. Below these the hard hazel seam of Long M. as at Cliff Point. This the mouth of Cliff Point is. The cockle seam follows below. These have included a below them red & mottled beds with gons of cockles & Cyclophyllum, Fav. and Stromatopora may have been those of the shales from earlier the days. If so they can possibly in some way.

Below Mr. [illegible] ale is a zone of pyrite i.e. 3 to 3 of thick. [illegible] green and red beds. Below the green is the Cyclophyllum seam at Red Point.

From the [illegible] looking seem to run out of Red Point [illegible]

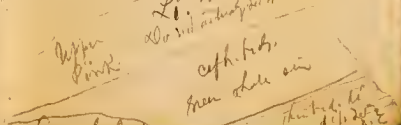

Just E. of the Barte, there a road to the N. and nearly the Barte river. Hereabout the reason why the Upper Road has no part is because the land on both sides and also inside from other states.

Side of the Upper Road [illegible] [illegible] [illegible] it dips 80° S. and at the N. 70° E. [illegible] [illegible] Barte.

Further N. there [illegible] road [illegible] [illegible] [illegible] [illegible] [illegible] [illegible] may notice [illegible]

On this further we marked a map the dip is 30° SW [illegible] N. 130 E. Here [illegible] [illegible] [illegible] [illegible] [illegible] [illegible]

grass on down hill Towards the lake.

---

~~Saturday Aug 3-1974~~
~~Explored N. W. of Sweetmans~~
~~but all found near the eastern end~~
~~of the top of the La Feuille Li.~~

---

Sunday Aug 4-1974

~~Down in the forest to the hill,~~
~~near near. Rock 10x~~ 5

The La Feuille Li dips to the S,
pushes down in on the river to the E
~~then~~ then ~~the~~ ~~river~~ turns to the S, dips
the rising out of the opposite side to the S.

Above the river Li. the
space of about 400 to 500 feet across
strike (departure 50 to 60) to the
level flat Li. across the river.

Here have on the of about 30
feet dip, strike 6 direct East. The
limestone strikes here N E [illegible]

[illegible] Tamar
ore bet. with the same dip.

About 1/4 mile down stream from
[illegible] the ore
ch. dips 30° S. of W. Almost lost
[illegible] or it's a very
[illegible] thin streak [illegible] with the
dip under the same.

About 1/4 mile [illegible] down stream from
the [illegible] E, the country rock shows
the same low S. dip.

[illegible] is a little less [illegible] than S. E.,
Then the first level [illegible] which
most of it is stoped. From the next
[illegible] level about 60', [illegible]
at 20 ft stopes [illegible] for 40 ft, as
far as [illegible] seen. Face
in adit at 30 above sea.

Wednesday May 26/1926.

Collected all day at a new loc. in the B.St. canon of Barcelonnes, the Logiron in the town part of the Quartz La Vieille Ile. There is more of a fauna than thought for. Over 20 sp. of crabs. Put. 6 on one hacks, one in Cotype vitic. One Oxystoma, 2 cap., 2013 Tide. If one has still letter awaiting response one could get 50 species.

Wednesday May 27-1914.
John Beetle Cove
Gardley Head
Curley Knob

Descend to the Trail Point to sea cliffs 100' paces, all shale.

Ten about 30 paces more to low water of the sea on rock shale. This morning Indian Point, about 100 feet.

10 o'clock last along the coast, have a good view of Indian Point and see that the strata strike along the coast for half a mile. All the west and the strata are overturned to the S.W. about 15°

Further on, in the Indian Point formations these rocks can be traced the same low cliffs into and the last one Indian Point. It almost looks as if terminal strata are always turning in the bottom of a syncline.

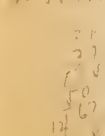

Thursday Aug 30 - 1934
1st Level Stream.

Forward, the top [illegible] from Pinal the strata become more Shaly & Sandstone resp, likes and thinner weather more in Lt. Gy, Tan, brown, light Blue and dove colored Shales with oil covered weather more [illegible] and [illegible] red.

In the first Lt. Gy. weathering Sandstone in the Strata 28' inches to [illegible]
Then 16" of Blue Li with fossil Stem.
Then a Shaly Li pulled Stem 3' 4"
Then 21" of Sandstone Li, with [illegible] Stems in the [illegible] Li
Then 6' of [illegible] Li.
Then 3' of [illegible] Sandy yellow Li
Then 12' [illegible] Li. Stem
Then 9 1/2' [illegible] Li.
Then 1' of Sandy [illegible] Li.
Then 1' of [illegible] Li
Then 3' of [illegible] Li
Then [illegible] Li.

Then 9½ [illegible] Limy Li
Then [illegible] Li 2'
Then 16 [illegible] Hard Li [illegible]
Then 2 [illegible] of [illegible] gol. Li
Then 7' [illegible] dove [illegible] Li.
Then 2'6" [illegible] Li.
Then 3' of [illegible] gol. Li
Then 11' of [illegible] Li.
Then 5' of [illegible] Li
Then 8' [illegible] Li
Then 18" [illegible] gol Li.
Then 12 4 [illegible] Li.
Then 4 [illegible] Limy Li
Then 13ft [illegible] Li.
Then 3' of Limy dove Li.
Then 3' [illegible] dove [illegible] Li.
Then [illegible] Cliff [illegible]
Then 13 feet of [illegible]
Then 20" of Limy Li
Then 10 feet of [illegible]
Then 3 [illegible] Li.

Then 13/21 of green ink.
Then 1 " " conditions
Then 8 feet " green & wrestle red
Then 1 " " condition
Then 15 feet " green ink and no ss.
Then 1 foot " condition
Then 1 " " ink
Then 3 feet " [illegible]
Then 18 notes " ink
Then 30 " " ink.
Then 10 " " ink
Then 1/16th " standard.

Then diced up accumulation from [illegible] Partly full acres. Then rotten red rose projections with flakes one & the rotten house & the candle track. All that track and ground is of the Cinder lie of the intermediate series.

Bay down to Dover Point. Here after 3 o'clock take considerable Quantities of Ice, but more or more muddy as the light up. Here 35 feet more to the cliff Chalk 60 feet more to base of Cliff house = 135 feet. Below the Light house the afternoon to be 70 feet more making of Dover Point about 200'.

The cliff of all the [illegible] is turned to the N.E. to 1/4 mile west the Lower the [illegible] of the cliff is dip of the cliff, I measured it before.

The mouth of Piscataqua River reached this morning beginning the River Tide. Ice in the River and floating to the E. of the Island.

Friday Dec 29 - 1922

Anse à La Vieille.

I am sitting on the Portage of the Dil Capt. in the Bras d'or Lakes. The latter is almost sealed and I notice and Antarctic [illegible] are the days are now critical [illegible] is today [illegible] in 31° S.W. The Contact [illegible] and [illegible] on earth.

[illegible] 1922. [illegible] Thermometer dubbed. [illegible] [illegible] [illegible]



130' of Phalarian

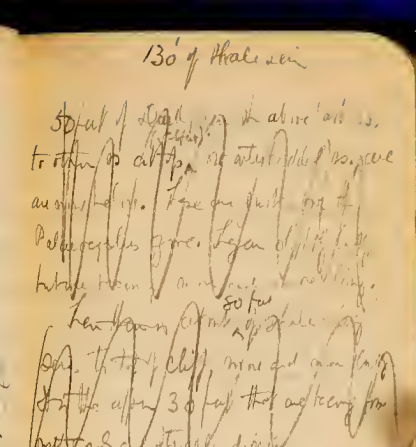

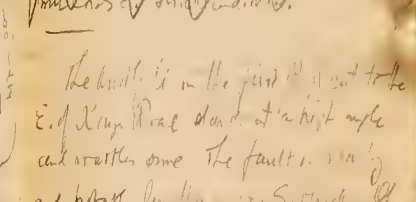

The basalt is in the point & is cut to the E. of King Rock dyke at a right angle and crosses some The fault is seen and probably has thrown it to S. Strike, dyke crosses it in creek still north S.

N.W. [illegible] mile beyond clearly defined ridge trending about N.30W. To the west the [illegible] Tasmanian. Then into [illegible] to N.E. & N.

The Tasmanian [illegible] 40° S W.

Saturday Eve 30-1924

Cheverland Road.

Dearest Jack. The Thats
did send me a card & a picture
and very dejected about it and said
upon my [illegible] about [illegible]
the end of [illegible] came to
[illegible] work. I am glad that we
are [illegible] Tasmania,
[illegible] into the Mc Kinnis
[illegible] Cheverland Rd
[illegible] Mc Kinnis [illegible]
[illegible] Mc Kinnis [illegible]
[illegible] [illegible] [illegible]
[illegible] [illegible] [illegible]
[illegible] [illegible]

Craters and Exemplars.

From the cliffs forth E. Dana
Tarawera the crater lies in yo
tends. When the big Road turned N.
from the crater cliffs instead of
Tarawera.

Look again in the direction of the crater
but around the western horn of basaltic l.
and you will find it in the line of centre
of Mt. Fairlie W and you will cliffs of th.
Tarawera dip steeply into the sea to W.
The base of the crater is not
quite.

The Crater is about one mile
to the west of this point, and in
direct line by W.

The intervening ridge is known
Tarawera does not call it Mt. Ep-
pard, although it is but the flank of
followed by a 50 foot rise of pasture
Then at last there is the E. Dana
or Tarawera. It extends to the sea

Last mile of P.R. Has 250 paces from Cairn to first cut. Second has a length of 90 paces, then across a hollow it is 385 paces; this cuts a length of 110 paces. This cut the 110 paces [illegible] was across for 90 paces. Then the third cut has a length of 60 paces. It then is [illegible] and 250 paces more, this ends the 2nd. One quarter cut.

It looks as if the [illegible] is to avoid [illegible] but it may be carried out of the rolling at the [illegible]. Cairn does the [illegible] [illegible] with the [illegible] [illegible] with [illegible] [illegible] with [illegible] [illegible] with

Vertically seen, the ship from part,
but not in the Canal part at all. Lay
dips 20 S.W. Strike 180 pace
200
70
500 paces to
Klipp road

Calculate by pace rule.

70 feet of conductors
70 " beam drilling part in and part out.
80 " to top of Rocky mount as.
100 " of still Rocky mount there
60 " of upper part Rocky at Round point

Sunday Aug 31 - 1924.

Pointe Lo[illegible], [illegible] Reddish Point [illegible] to the [illegible] about 3.00 W out to sea.

[illegible] to the [illegible] and dip E.S. into the sea in an oval [illegible]. Flat [illegible] and [illegible] Falls [illegible]. I noticed [illegible] there are [illegible] [illegible] some Coral [illegible] from up to 3 [illegible] and 2 ft. [illegible] an attempt to get [illegible] [illegible] the [illegible] is [illegible] the white animals in [illegible] Coral. Fairly [illegible] coral [illegible] [illegible] [illegible]

Lifden

[illegible] and
Coal breccia attain a thickness of 1,175
feet and a resistivity of 40 ohm-cm, [illegible]
[illegible] the coal [illegible]
flat and regular. [illegible]
During the tertiary movement the coal
was [illegible] and
[illegible] and [illegible]
[illegible] and
[illegible] coal, called
by [illegible].

[illegible] getting back
to E.

[illegible] of Tacumshin and [illegible]
[illegible]. [illegible]
[illegible]

[illegible] with [illegible]
Kyrille and Tacumshin [illegible]
[illegible] the [illegible],
[illegible] has only [illegible] for [illegible],
Coast [illegible] of Rosslare [illegible]
[illegible] and [illegible]
[illegible]

[illegible] Hill [illegible]
Curtlestown [illegible] 40 [illegible] 364

[illegible] Creeks again [illegible]

[illegible] [illegible] [illegible]

[illegible] [illegible] about

660 feet above the [illegible]

To assume from the thickness of coal

seen = 1500 feet with an

average dip of 30°, [illegible] 500

feet of dip to obtain the coal

seen, and about 500 feet of

the [illegible], at 50° after Pitt,

a Pinta coal seam.

Resp. 1. Monday.

Dike, 10 feet across,

Runs a dip 30° W

Have 2 p[illegible]

Use mine one prin W

Jgr [illegible] E.

Pres [illegible]

[illegible]

Wednesday Sept. 3 – 1924

Travelled over to Cause a la Barte. Here
E–W
in the cove the shale is cattle come, from
geological dip from 10 to 20° to the N. Rocks pass
easily, shale with occasional grits. Then Lias, Ly
Point Lias To one side, certainly on the
present. These shales are just in the mid Bl Cliffs.




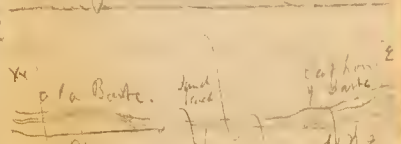


Farther E in the Reddish Point the
rock turns over into sea.

[illegible] C. from [illegible] la Barre, on [illegible]
[illegible] Rondes, I mean this, until I took up the 3 [illegible]
course. Through [illegible] [illegible] the
[illegible] [illegible] [illegible] [illegible] [illegible] [illegible] [illegible]

Cross dikes the Baltic and the depth gives the impression that the fault has moved the E end of R.R. trestle over N. toward some hundreds of feet. The Baltic quarry [illegible] is on the N. side of the Baltic and on the Bank of R.R. cut in the S. of fault.

Where the Kings Road crosses the Baltic the strata beneath the bridge lie in one direction almost flat, i.e. with the course of the stream. No fault here.

Sunday Sept 7-1902

Same again at the fault line near Ore Springs Ranch. The line dips to the N. at a high angle, and to the N. all is low land and the swamp lake. The strike of the line is east around into the south of the Ranch house on the Point. Later I saw that the fault line is a little more S. There is a Point line just to the S. of the vertical one at the R.R. and it is the same Point in travelling to Ore on the R.R. Point quarry. These Point lines dip 80 N. and strike N. 80 E. The thickness is about 200 feet across strike. The line on the South side of the Point is the Upper Silurian Bertie, and the fault.

[illegible]

As I sit at Starring in Ore and look W I see another Point on the high outer hills and visited one last Sept 6 or 8. Therefore it is the same Point formation, and accordingly we have an anticline here. I say this because after passing the Intervening Silurian series. As the dips are all seen in the N from all the lines, Starrington Ore and the Point each one must be the same as the one line.

and no arch, unless at the place mark Part.

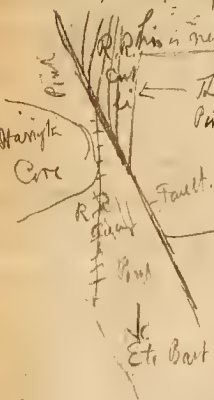


The Lake Quary ~~[illegible]~~ the [illegible] has the fault at the extreme S. end

Stn 300 feet N. of R.R. track,

~~The Quarry [illegible] Etc~~

~~Fault [illegible] Rud~~

~~Lake [illegible]~~

Trades are in the Rigs Road.
Tarmac lies to the S. original
Roundhill Farm. There is a list of the
Parish for roads, Pathways &c. from
20th Feb.

Special storage on Hyde Lane
Rifle or Rigs Road, N. & S. magnetic.

Feb 10 1924

1-60 Com
2-120
3-180 mile

[illegible]

Sept. 11 1904 Thorburn



Access of [illegible] could off with
[illegible] Thorburn [illegible]
[illegible] Stellarton

Edna, Middle River and
[illegible] Hercules
[illegible]

Edna
[illegible] Thorburn saw granite Cont.
Sept. 12 1904
[illegible]
Pict[illegible] Thorburn
[illegible]
[illegible] Stellarton
Town, Penn Colony.
[illegible]
[illegible]
[illegible]

Sept. 12 1894

Lin Allen & his sister [illegible] have gone back [illegible] Friday a local [illegible] Tennille [illegible] Confederate [illegible] Battle [illegible] Lake Park. There was [illegible] [illegible] [illegible]

Cayle at Prairie Falls on Prairie River. Here Thirteen [illegible] of Hard [illegible]. Prairie [illegible] and [illegible] [illegible] [illegible] Five falls [illegible] [illegible] [illegible] [illegible] [illegible] [illegible] Mrs Patterson [illegible] at Tatum [illegible]

---

Sept 13 1894.

In the morning [illegible] [illegible] [illegible] [illegible] [illegible] [illegible]

reconstructed fold, dip of reconstructed fold
plotted on cross-section

Limonite with many grains of calcite
engulfed. In thin section altered Carbonate
mineral, ~~the~~ brown outside zonal structure
and inside there is more or less of mineral
present. Picket the tip of the engulfed has
smaller grains ~~of~~ all zonal grains also.

The limonite also has some red beds
but/and a mile the separation are grey to
grey. In some places are quite decomposed
altered, well rotten pressed. Much
difficult - cannot differ.

engulfed - towards [illegible] the [illegible]
and the main of grains [illegible]
[illegible] in calcite.

Hayes called it "iron ore" Dillon, but
[illegible] [illegible], of quartz Pennsylvania

Limonite with folded and crystallized [illegible]
the Pocono and elsewhere

Expenses

| | | |
|---|---|---|
| Dec 25 | N. to S. Coastline | 11.65 |
| " 30 | Rail to Cin. | 20.45 |
| " 30 | Sleeper to Cin. | 5.63 |
| " 30 | Baggage Storage, Rail. | .66 |
| " 30 | Tel. to C, E, D. | .95 |
| Jan. 2 | Cin to New Orleans | 30.25 |
| " 2 | Sleeper " " | 9.00 |
| " 5 | New Orleans – Houston | 13.65 |
| " 5 | " " Sleeper | 3.75 |
| " 8 | Houston, Tucson | 44.99 |
| " 8 | " " Sleeper | 12.75 |
| " 11 | Rio Hotel, Houston | 15.83 |

---

| | | |
|---|---|---|
| March 10 | Tucson to Houston (Marathon) | 23.19 |
| " | Sleeper | 6.38 |
| " 12 | Express on 3 boxes (116 lbs) | 13.50 |
| " 14 | Santa Rita Hotel | 27.40 |
| " 22 | Marathon to Houston | 12.23 |
| 22 | " Hotel | 12.00 |
| " 21 | 2 days Cincinnati | 16.00 |
| " 23 | Houston to Cincinnati | 2.[illegible] |
| " 26 | Cincinnati | 5.[illegible]3 |

Head — 250.
" (Phil) 45
295 } New Haven

Phil's check 500
795.

Less Emma 65.
730

Baker cashed 150 my check
880

Had at 70 New Haven
810

Exp 13 return
797 Cash

1923

Doctor Morton Dec 20 laid on me radium for 45 minutes. On my Epithelioma on left temple. For one minute on smaller mark on right lower eye lid.

Said I would feel nothing for ten days, and then act like a sun-burn. Would then dry and form a scab. On Dec. 28 became soft and that started pulled. Same 29-30, 31. Then dried up. On Jan. 3 began to reduce and loose more and more of it's red color. Jan 4th Came off in washing and my tears. Jan 9-11 drying up quickly, and whole area greatly reduced.

Aug. 8 - 1924
R.R. to Quebec
Chapter
Rad. 272
16 08
563

Clemville = Laurentian
Lake Laniel = Hypatidina.
La Vieille = Stictidinia
Port Daniel = Taonurus
Mc Ginnis = Beat Point
West Point = L'Anse
285 — Lower Pink or Red Point
365 — Lower Shales
420 — Intermediate limestone
Cascapedia — Upper Shales or Bartonia
100 — Upper Pink or L'Anse
Gaspé Point

3032½

220
402
60
179
142
336
10
46
183
36
1624
600